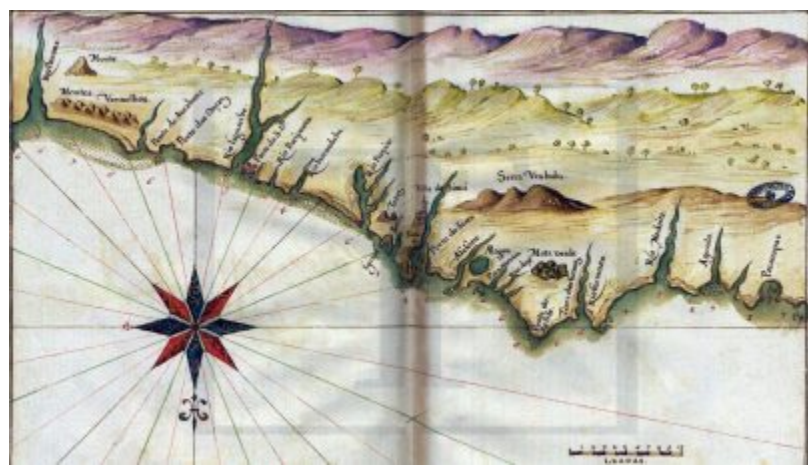


# Mapas antigos do Ceará

Posted on January 01, 1970 by Jaqueline Aragão Cordeiro

[caption id="attachment\_8131" align="aligncenter" width="400"]




Mapa do Ceará (Albernaz) - 1640[caption] [caption

id="attachment\_8136" align="aligncenter" width="332"]

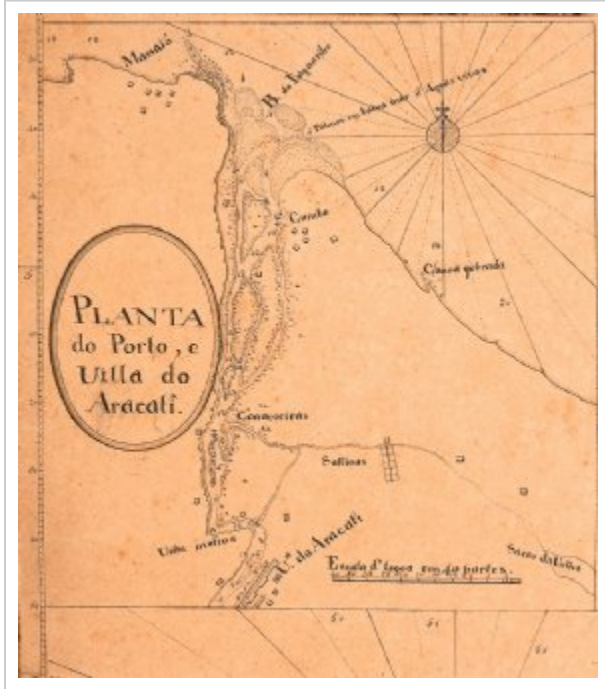


Forte

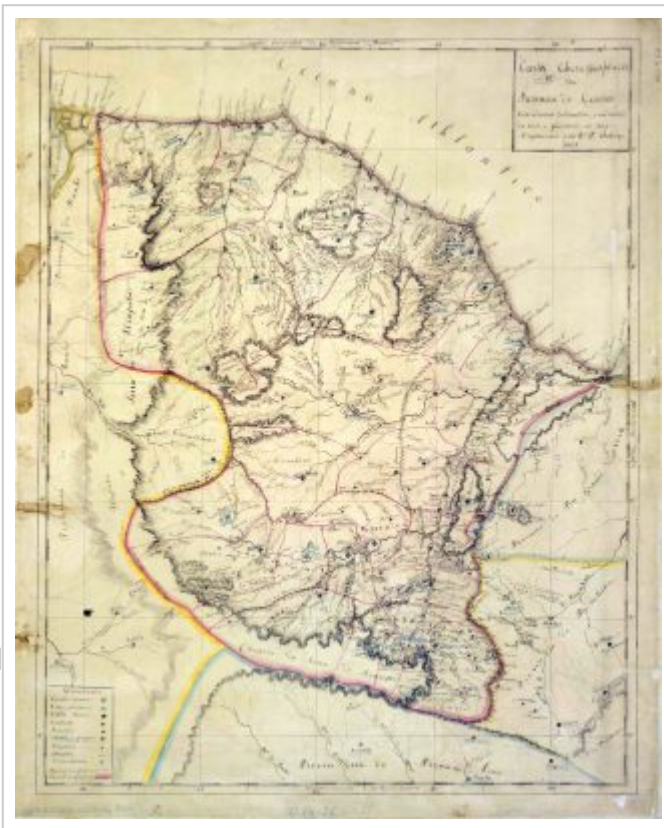
Schoonenborch - 1649[caption] [caption id="attachment\_8133" align="aligncenter" width="400"]



Planta da Vila de Fortaleza pelos Jesuítas - 1726[caption]



Vila de Aracati - 1813/[caption] [caption id="attachment\_8132" align="aligncenter"]



width="323"]

Ceará (Theberge) - 1861/[caption] Jaqueline Aragão Cordeiro

Posted in:Conhecendo O Ceará | | With 0 comments